

# 2D Seismische Messung: Kreis Coesfeld Nord

384000

390000

396000

5764000

5764000

5760000

5760000

5756000




5756000

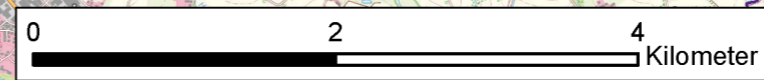
384000

390000

396000

**Legende**

-  Trassenverlauf (Vibro-Trucks)
-  Geophone-Linie
-  Trassenkorridor (1200 m)



Stand: 09.11.2020

